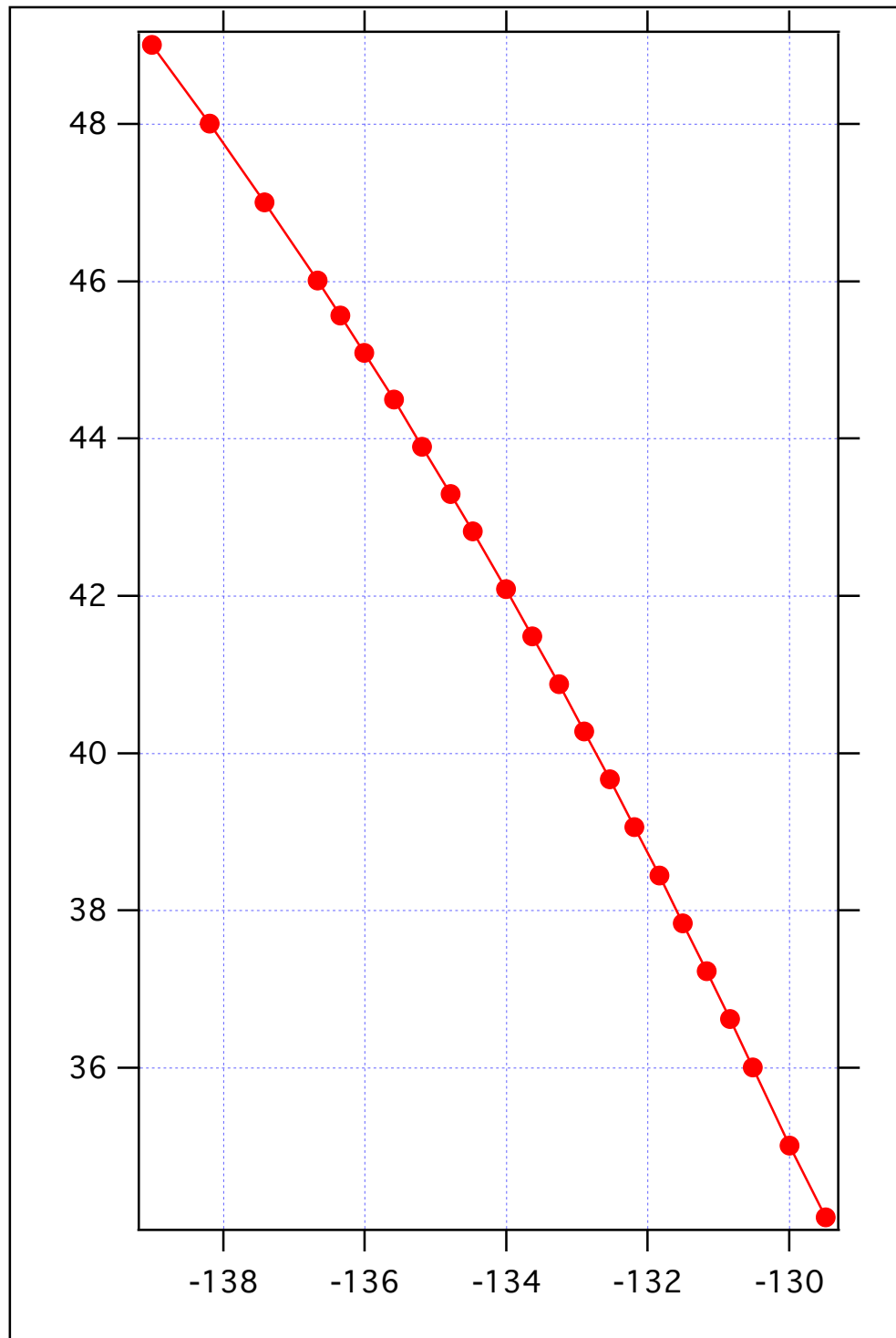


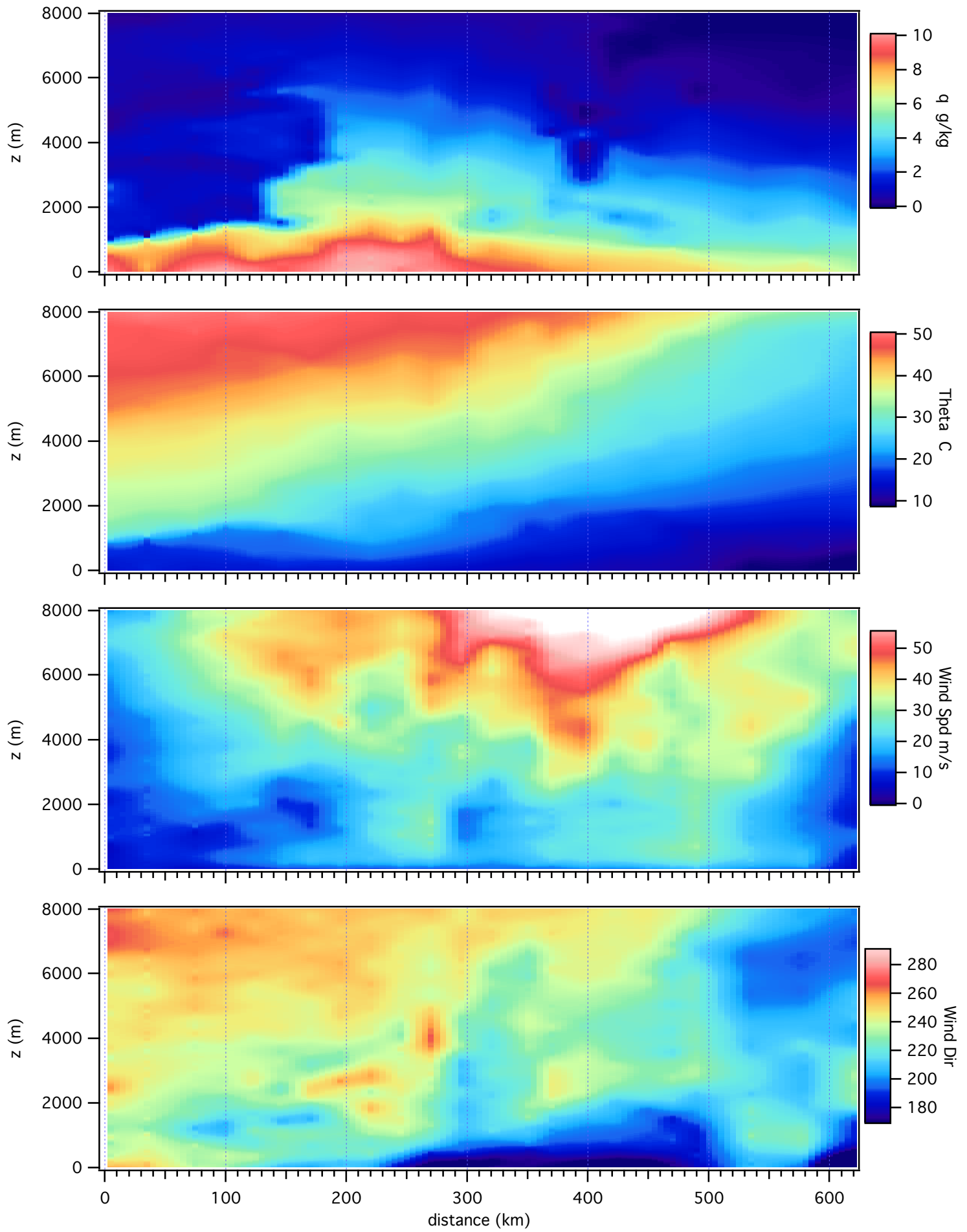
Feb 13 CalWater GIV flight

6/1/14 analysis, BWB

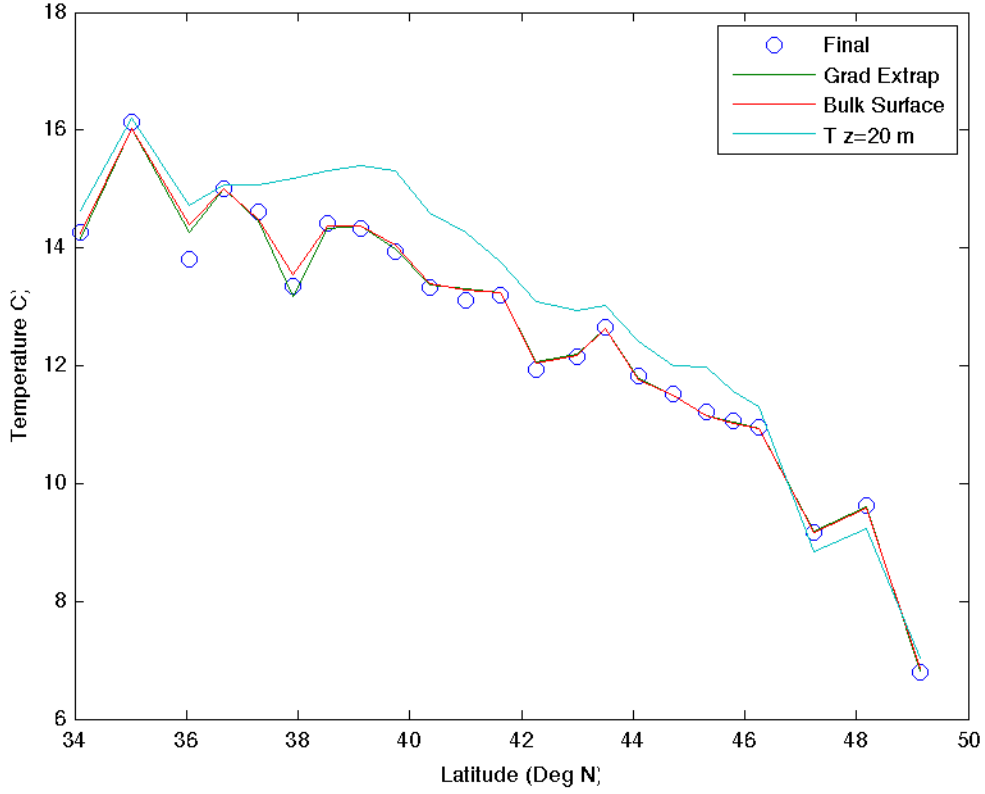
One transect across AR along SE-NW track.

Section plots are alt(m) vs distance along track(km).

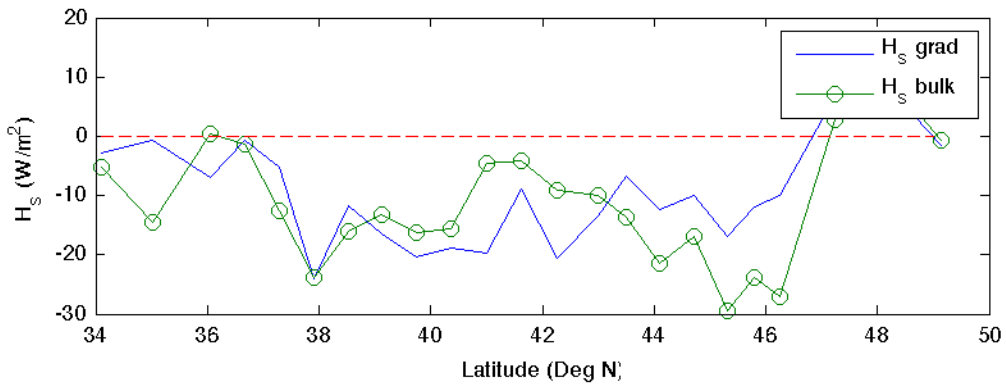
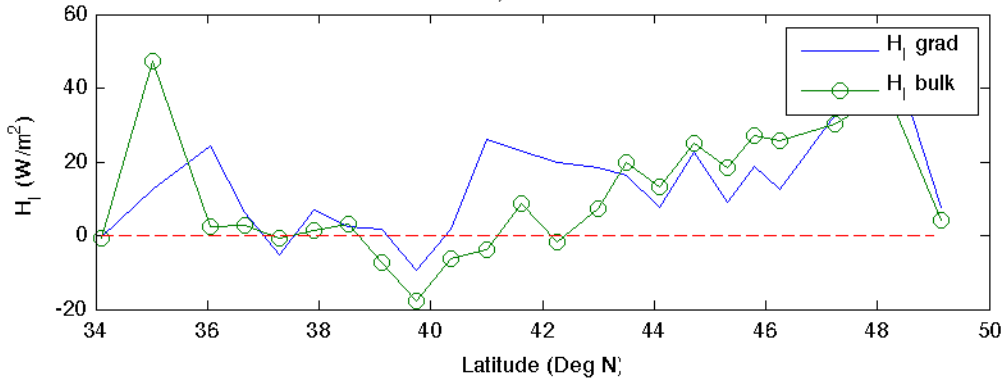




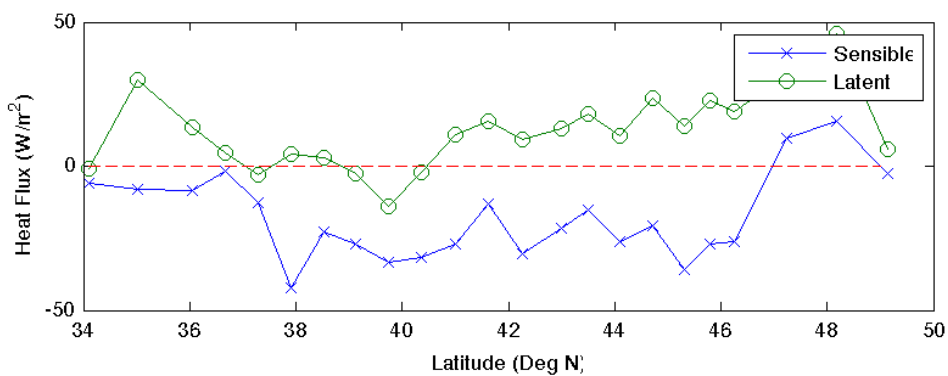
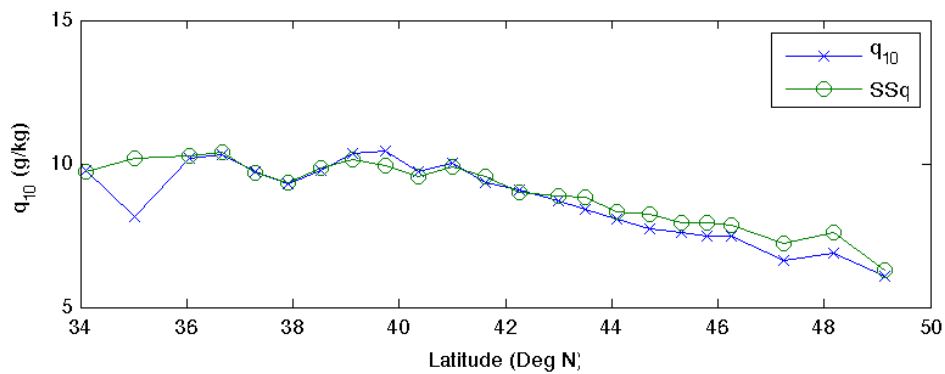
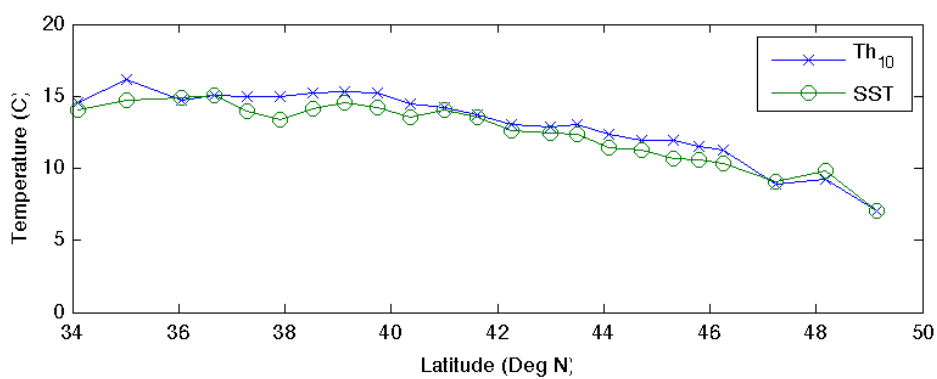
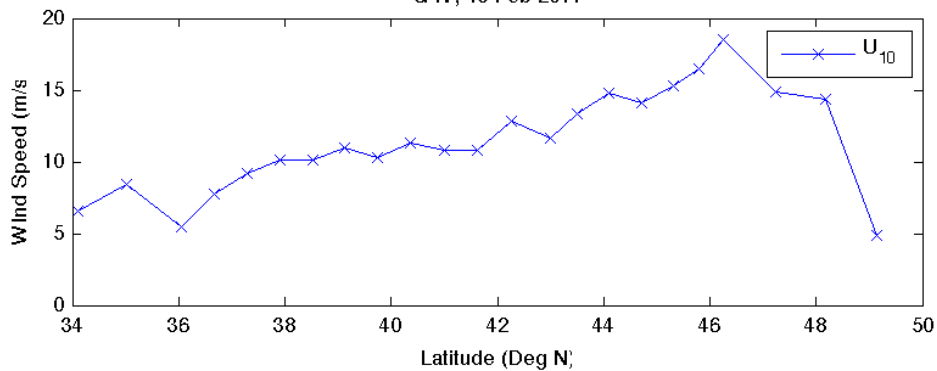
G-IV, 13 Feb 2014



G-IV, 13 Feb 2014



G-IV, 13 Feb 2014



G-IV, 13 Feb 2014

