

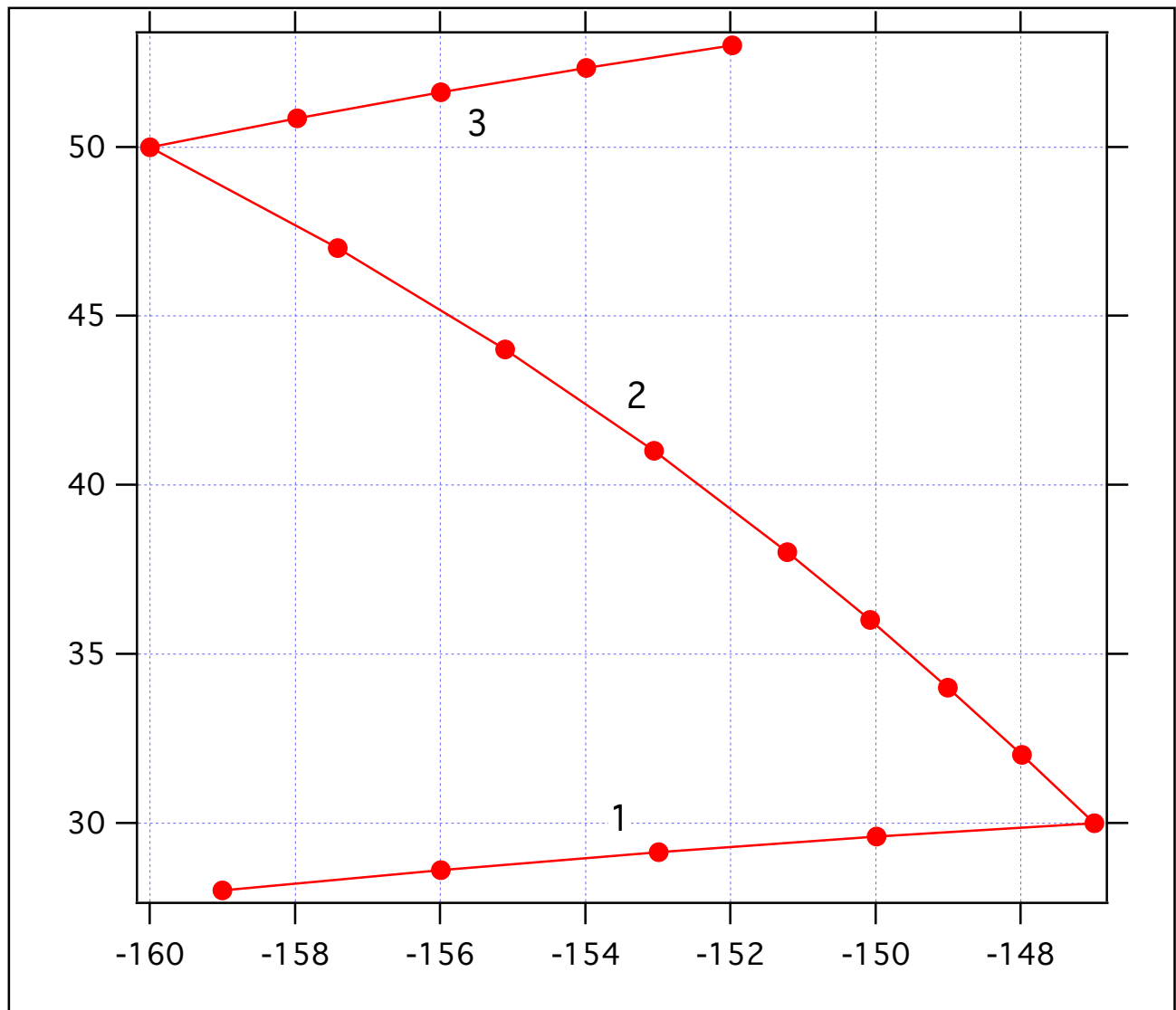
Feb 21 CalWater GIV flight

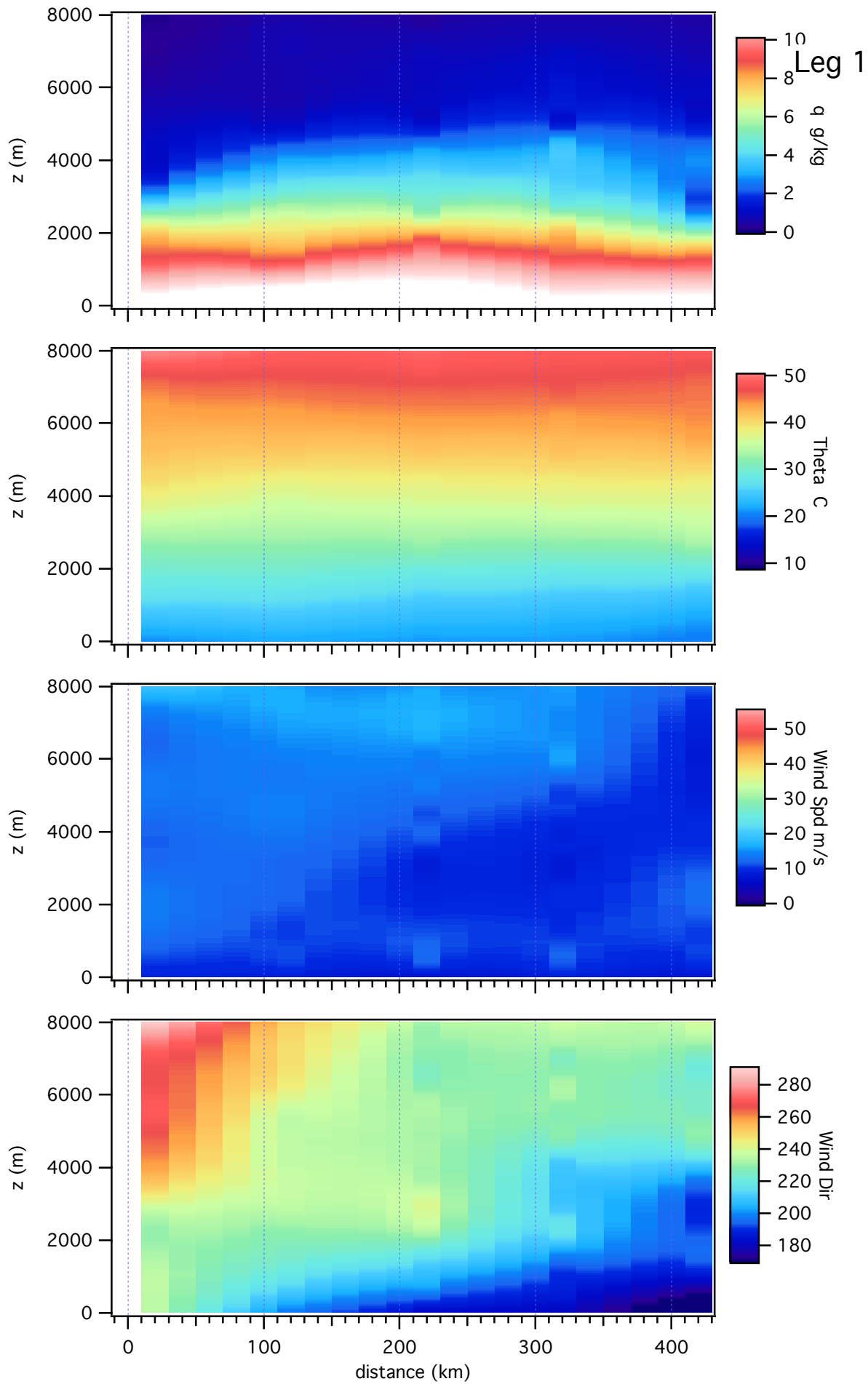
6/1/14 analysis, BWB

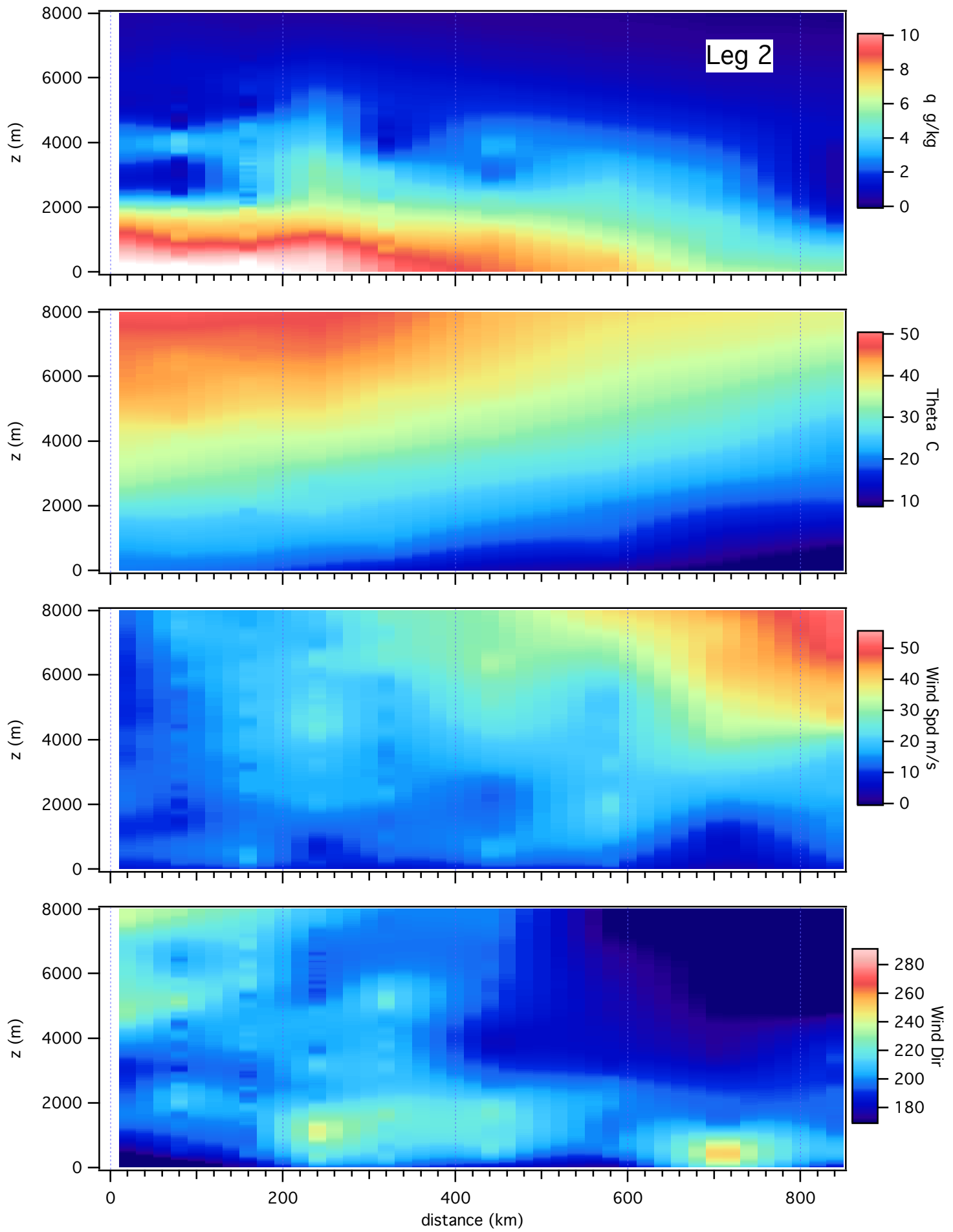
Three legs. Sections plotted as alt(m) vs distance along leg(km).

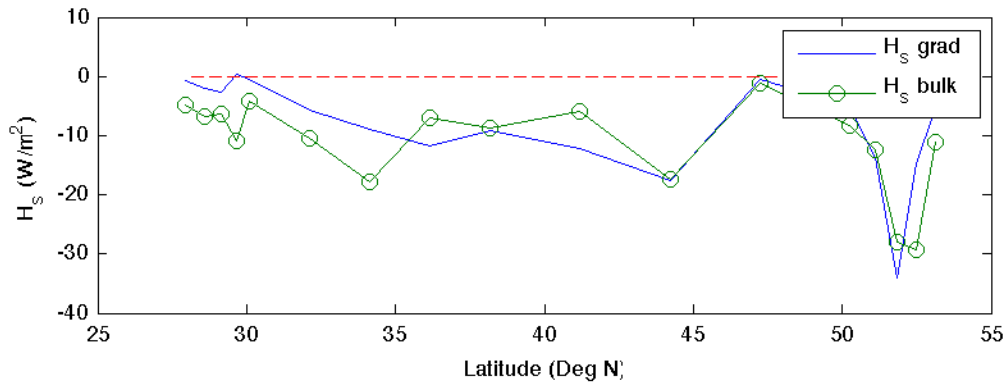
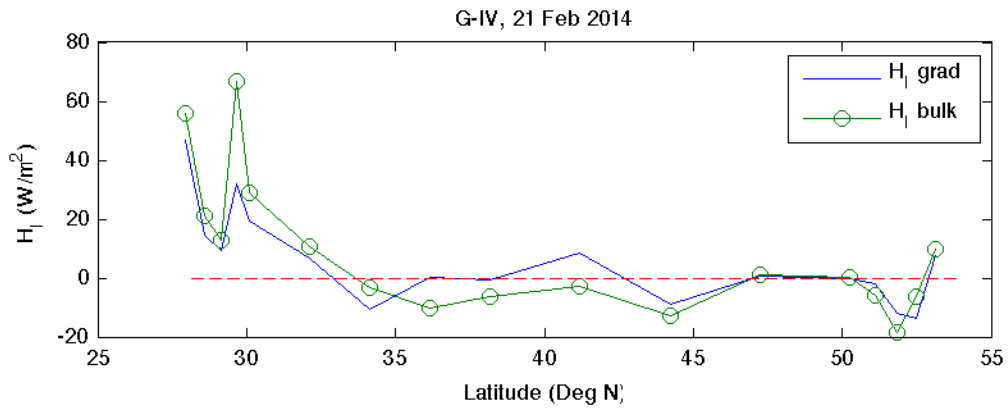
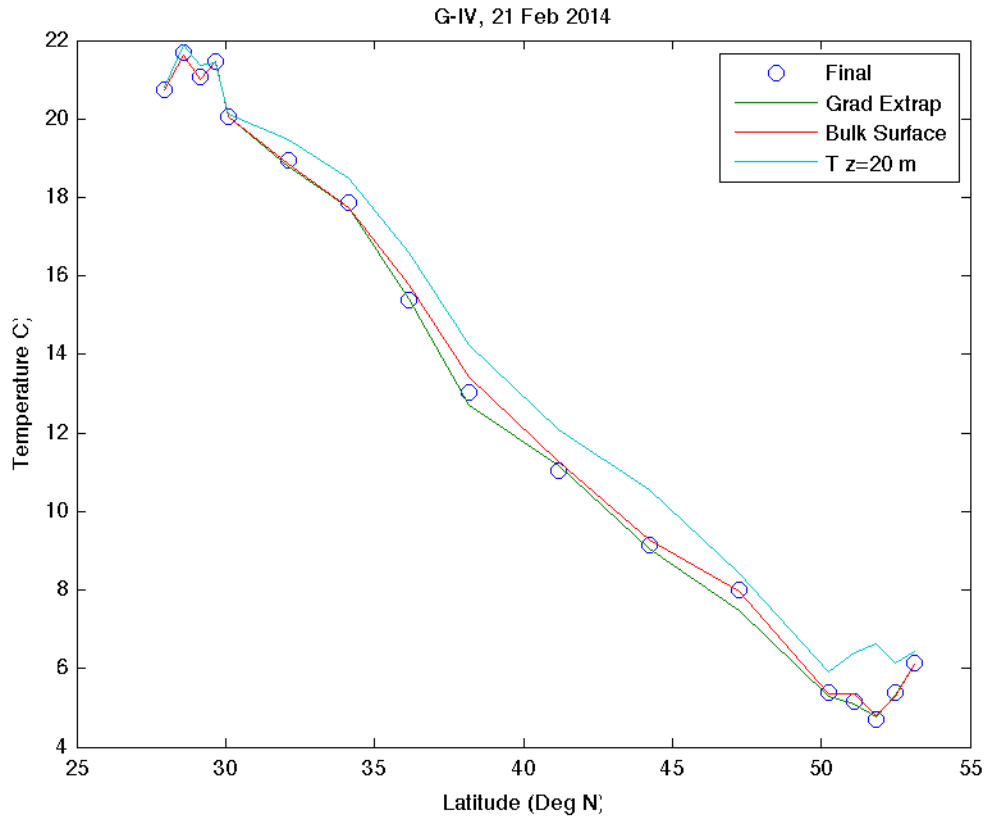
Leg 1 plotted W to E; leg 2 is S to N.

Leg 3 has significant lat/lon noise-section not plotted.

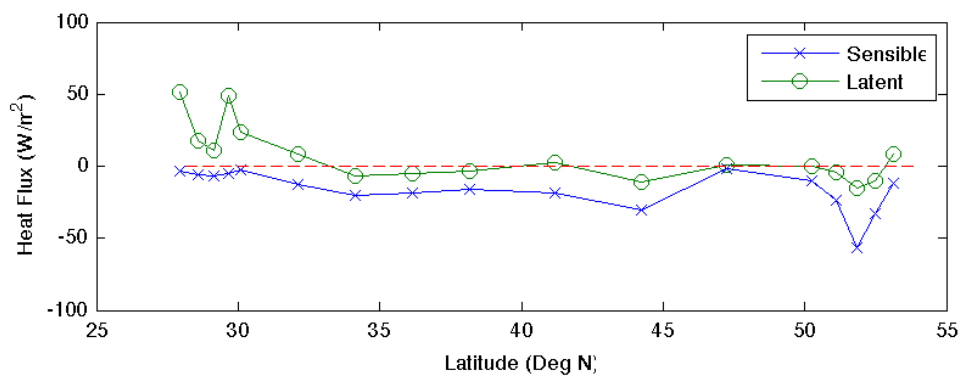
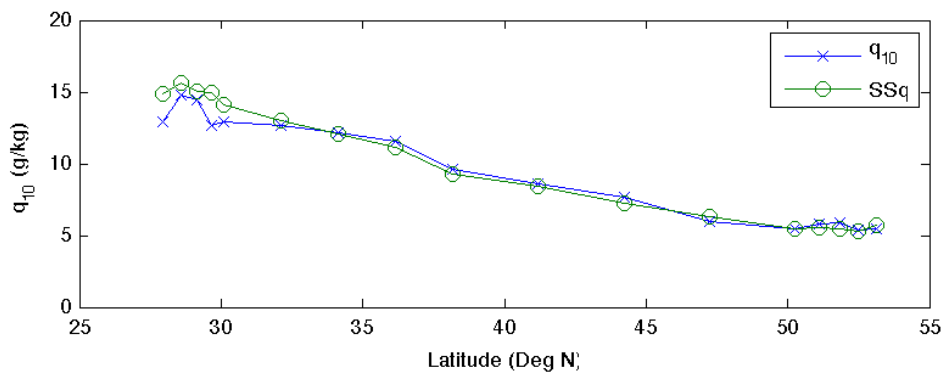
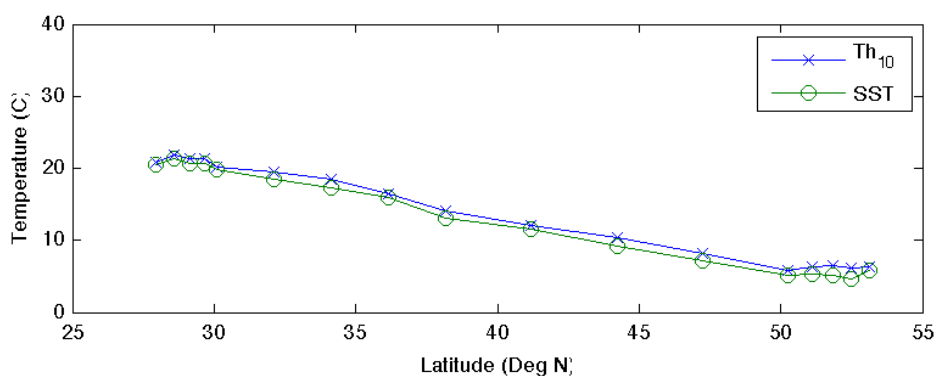
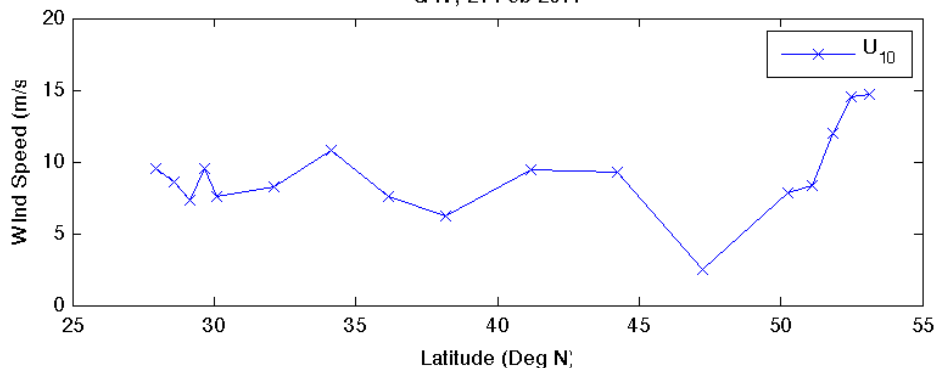








G-IV, 21 Feb 2014



G-IV, 21 Feb 2014

